

Colinton Brigade-PIP-Residential


UTM Grid Reference of entrance at public road

--	--	--	--	--	--	--	--


Address:

Name/Phone/UHF channel:

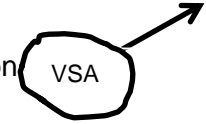
On Map below: Tanker driveways =====

Cat ? three point turn area ===== 

Asset outline & Priority



Vehicle safe area for most probable major fire threat and direction tanker should face



Overhead power & poles



240V control box

P

Solar control box

S

SWS and volume in '000 Litres and if Stortz fitting its size: Eg:

Water pipe line with Stortz outlets



Hazard Type

Enter here from public road



Arrow direction is approximately

Name of public road and "identifier" on or near Gate/Grid

Prepared by:

Dated:

Second Page? Yes No